



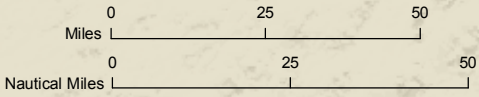


156°0'0"W 155°0'0"W 154°0'0"W 153°0'0"W 152°0'0"W 151°0'0"W

**Cook Inlet - Outer Continental Shelf  
Lease Ownership**

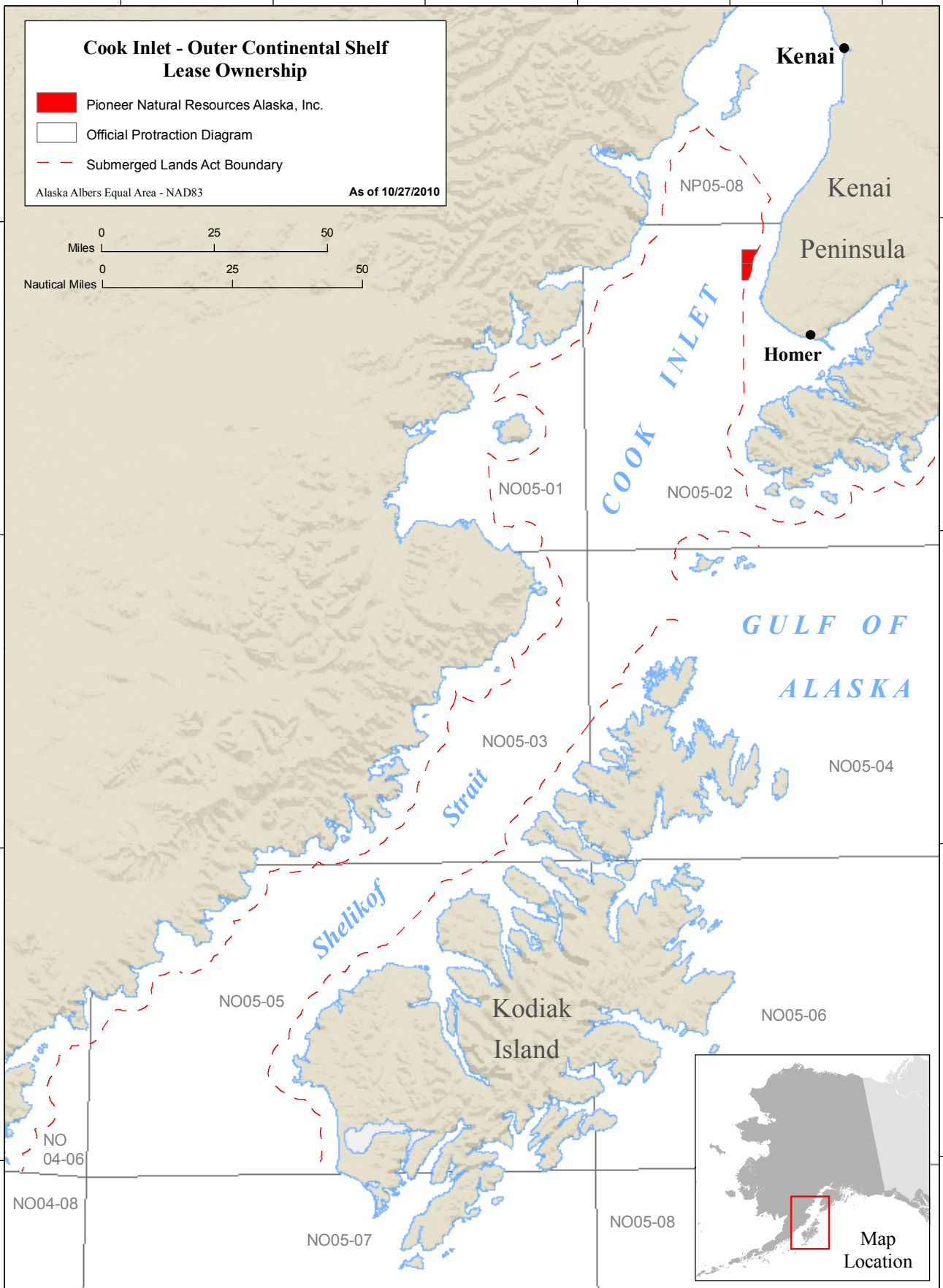
-  Pioneer Natural Resources Alaska, Inc.
-  Official Protraction Diagram
-  Submerged Lands Act Boundary

Alaska Albers Equal Area - NAD83 **As of 10/27/2010**



60°0'0"N  
59°0'0"N  
58°0'0"N  
57°0'0"N

60°0'0"N  
59°0'0"N  
58°0'0"N  
57°0'0"N



156°0'0"W 155°0'0"W 154°0'0"W 153°0'0"W 152°0'0"W